

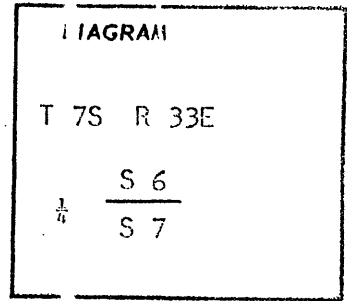
CERTIFIED RECORD OF LAND CORNER MONUMENTATION

History of original corner establishment:

Corner established in October, 1884, by William R. Gradon under Contract No. 579.

Set basalt stone 18" x 12" x 4" 12 in. in ground marked $\frac{1}{4}$ N face.

Fir 24 in. dia. N 75° W 15 lks. marked $\frac{1}{4}$ S BT
Tamarack 16 in. diam. S 27° W 22 lks. marked $\frac{1}{4}$ S BT



Description of corner evidence found:

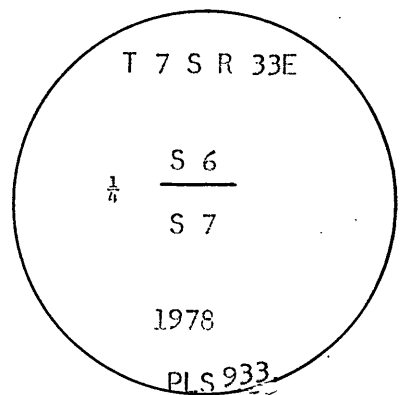
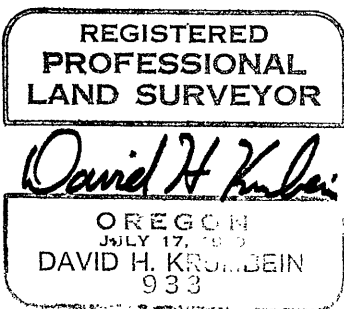
Found old tamarack tree, dead but standing. Used it and the call bearing and distance of S 27° W 22 lks. to set corner.

Description of monument and accessories established to perpetuate the original location of this corner

Set 2 $\frac{1}{2}$ " x 30" iron pipe 14 in. in ground. Raised mound of stone to within 2 inches of brass cap. Cap marked as shown from which I scribed new bearing trees.

Fir 8 in. diam. brs. N 31° W 31.6 ft. marked $\frac{1}{4}$ S6 BT
Fir 7 in. diam. brs. S 26° E 120.0 ft. marked $\frac{1}{4}$ S7 BT

Nailed brass washer marked PLS 933 to BT blaze of trees. Set steel post 4 ft. West of corner. Used T-2 and steel tape, measuring a horizontal distance to the center of bearing trees.



Office of..... County Surveyor..... County of..... Grant.....
State of..... Oregon....., I hereby certify that the within instrument was filed in this office
for record on the 20 day of Sept 1978
Robert D. Sargent by.....
(COUNTY OFFICIAL) (DEPUTY)